



Jersey Beach Guide

With 43.5 miles of coastline around the stunning island of Jersey, there is always a beach that will be a perfect fit for the activities you have in mind and the special people you take along for the adventure. In this short Jersey beach guide, we'll give you a rundown of our favourite beaches and some tips on how to make the most out of those long summer days and wild winter weekends in the perfect spot.

Jersey Beach Guide for Dogs and their lovers

Dogs are welcome! Before we get started, it's important that we highlight a few simple rules that apply on Jersey beaches for dogs and those who accompany them. Between 1st October and 30th April each year, you do not need to use a lead and dogs can be exercised on the beach at any time. Between 1st May and 30th September, on all beaches, dogs must be kept on a lead between 10:30 and 18:00. Please also pick up after your dog and prevent them from chasing or disturbing wildlife. Other than that your four legged friend is free to frolic to their heart's content. Life is quite simply, a beach.

Beach Accessibility Information

Many of the best beaches in Jersey offer easy access for people with limited mobility. At several of the most popular spots, the [BeachAbility](#) charity has also made its fantastic beach wheelchairs available; these robust yet comfortable chairs make it easy for wheelchair users to explore the beautiful coast and are completely free of charge. All you need to do is contact BeachAbility 24 hours beforehand to ensure there will be a volunteer present to hand over your wheelchair when you arrive.

South West

Beauport



This beach is a real gem, nestled on the South West of the island it is quite the suntrap! This isn't the easiest beach to access, so is probably more suited to families with older children or couples. The rewards for the steep steps down from the car park (asides from a great viewpoint to grab an exceptional photo of the beach) is a wonderfully sheltered south-facing beach with golden sand and shallow turquoise water that is perfect for a serene dip. If you like your beaches quiet and wild, Beauport is the spot for you.

Recommended accommodation

Location on map	View Beauport Bay on google maps
Type of beach	Sandy with hard rocks
Bus Route	Bus route 12 & 12a . Exit at St Brelade's Church, follow the coast path over the headland for 20 minutes to the top of the beach steps.
How to get here by car	View how to get here by car on google maps
Get here by foot	View how to get here by foot on google maps
Parking information	Free car park is located 40 yards from the beach, about 50 spaces. Steps lead down to the beach.
Nearest shop to the beach	There are no shops in the bay.
Nearest place to eat	There are no restaurants in the bay.
Weather	View current weather here
Tide Times	View high and low tides here

[More photos](#) - [Street View](#)



Activities
Swimming and bathing



Lifeguard
No



WC
Yes, Located in the car park

Ouaisne Bay

No self-respecting Jersey beach guide would be without a mention of the unique beauty of [Ouaisne Bay](#). This beach is like the wilder sibling of the adjoining [St Brelade's Bay](#). The beaches are connected at low tide, or you can access them both via the pine-rich headland, continuing along the sea wall next to the protected L'Ouaisné Common towards locals' favourite, [The Smugglers Inn](#) (the perfect end to a romantic day on the beach). The sand is pale and bright and the contrast between the smooth sand underfoot and the brilliance of the blue summer sea is just stunning.

Recommended accommodation



Location on map	View Ouaisne Bay on google maps
Type of beach	Hard sand and stones
Bus Route	Bus route 12a and exit at Ouaisne Junction then walk 15 minutes down the hill to the bay
How to get here by car	View how to get here by car on google maps
Get here by foot	View how to get here by foot on google maps
Parking information	Ouaisne car park, adjacent to the beach, has 100+ spaces which are free to park.
Nearest shop to the beach	There are no shops in the bay.
Nearest place to eat	Kismet Cabana Kiosk is in the carpark by the beach.
Weather	View current weather here
Tide Times	View high and low tides here

[More photos](#) - [Street View](#)



Activities

Swimming and bathing



Lifeguard

No



WC

Yes, Located in the car park

Portelet Bay



Stairway to heaven? Climb down the long flight of steps and a sheltered suntrap of a beach awaits you. Portelet Bay is the perfect spot for those who like a little history alongside their holiday. Janvrin's Tomb was the resting place of Philippe Janvrin, the captain of the Esther. The Esther was a trading boat that travelled from Jersey to France, but during the outbreak of the plague in Europe boats were not allowed to come into Jersey's shores to prevent an outbreak. So they stopped at Janvrin's Tomb, where on the second day of quarantine, Captain Janvrin passed away. For a taste of Jersey near to Portelet Bay, the locals' recommendation would absolutely be Portelet Bay Café, which serves excellent wood fired pizza and seafood salads throughout the season. At the top of the steps, you'll also be able to find the family favourite [The Portelet Inn](#).

Recommended accommodation

Location on map	View Portelet Bay on google maps
Type of beach	Sandy
Bus Route	Bus route 12a and exit at Portelet Bay
How to get here by car	View how to get here by car on google maps
Get here by foot	View how to get here by foot on google maps
Parking information	There is a free car park at the top of the stairs to the beach.
Nearest shop to the beach	There are no shops in the bay.
Nearest place to eat	Portelet Bay Cafe is situated on the beach.
Weather	View current weather here
Tide Times	View high and low tides here

[More photos](#) - [Street View](#)



Activities

Swimming and bathing



Lifeguard

No



WC

Yes, Located in the car park

St Brelade's Bay

A firm favourite of all. [St Brelade's Bay](#) is nothing short of stunning and is full of life in the holidays as one of the island's busiest beaches. With soft sand, safe swimming, beach activities and seaside cafés and restaurants there is something for everyone - though those more favoured to the quiet may prefer beaches like [Beauport Bay](#). Voted as number three in the UK in the TripAdvisor Travellers' Choice awards it's definitely worth soaking up the vibes and the sunshine of this broad stretch of palm tree-lined sand, which is bathed in sun for most of the day and discover for yourself why it's rated so highly!



Recommended accommodation

Location on map	View St Brelade's Bay on google maps
Type of beach	Sandy
Bus Route	Bus route 12, 12a and 14 , exit at St Brelade's Bay stop across the road from the beach.
How to get here by car	View how to get here by car on google maps
Get here by foot	View how to get here by foot on google maps
Parking information	There are several car parks along the bay across the road from the beachfront. These can fill up quickly on busy days. Charges apply April – September, between 8am to 5pm Monday - Saturday. Bank Holidays are free. You can use paycards or the PayByPhone app . Charrien Seaside Shop is close to the beach.
Nearest shop to the beach	
Nearest place to eat	Several restaurants are located throughout the bay, such as Pizza Express , Sugareef , Oyster Box & Crab Shack
Accessibility Information	There is both a bus stop and disabled parking close to the beach, so access should be straightforward however you choose to travel to St Brelade's Bay. There are also disabled toilets nearby and two BeachAbility beach wheelchairs (one adult and one child/small adult) can be borrowed from a storage unit at the far end of the Churchill Memorial car park, near the toilets and pedestrian crossing.
Weather	View current weather here
Tide Times	View high and low tides here

[More photos](#) - [Street View](#)



Activities
Paddle Boarding,
Kayaking



Lifeguard
Yes, during
Summer



WC
Yes, Located near the beach

South

St Aubin's Bay






A crescent-shaped beach of bright south-facing sand stretching from St Helier to St Aubin, if you love to bask in the warmth of the sun this is the beach to pick as it is in receipt of full sun for most of the day. Bring your parasol and the little ones along to this ideal family beach and leave your picnic basket at home. There are several beach cafés along the promenade front, ideal for foodies with a fondness for taking a dip in the sea. Locals say the softest sand around is at the [Gunsite Café](#) (Beaumont), and for the more adventurous waterskiing and jetski hire close by at Jersey Sea Sport Centre!

Recommended accommodation

Type of beach	Sandy
Bus Route	Bus route 12, 12a, 14, 15 . There are numerous stops along the bay itself and the road running parallel to get you to the part of the bay you want to enjoy.
How to get here by car	View how to get here by car on google maps
Get here by foot	View how to get here by foot on google maps
Parking information	There is a selection of parking alongside the bay. There is limited free parking closer to the village and at Bel Royal. In most spaces towards the east end charges apply year round between 8am to 5pm Mon - Sat. Bank Holidays are free. You can use paycards or the PayByPhone app . Towards the west end of the bay you are more likely to find seasonal charges but between the months of Apr - Sep only. Check the signs when you park.
Nearest shop to the beach	As St. Aubin's Bay is quite large, there are shops dotted all across the bay.
Nearest place to eat	There are several restaurants located throughout the bay such as The Boat House , The Lookout Beach Cafe & The Old Station Cafe
Accessibility Information	As it is a very large beach, there are several access points to the sand at St Aubin's Bay. Disabled parking and toilets are available, and there are two BeachAbility beach wheelchair storage units. The first unit contains an adult wheelchair and can be found opposite the Gunsite Café (cross the pathway and cycle path in front of you), whilst a child/small adult chair is by the burger shack at Bel Royal.
Weather	View current weather here
Tide Times	View high and low tides here

[More photos](#) - [Street View](#)

	Activities Jet-skiing, waterskiing and windsurfing		Lifeguard No		WC Yes, several across the length of the bay
--	--	---	------------------------	---	--

Marine Lake, St Aubin's Bay

Another stunning amenity wonderfully close to the hub of St Helier, this large tidal pool dates from Victorian times and was built as a safe place for sea swimming when the tide retreats. Recently lovingly restored, it's now one of the largest marine lakes in the UK! Another great spot for those who like a little history with their coast, this sheltered beach, and swimming spot is overlooked by Elizabeth Castle - built on a rocky inlet, Elizabeth Castle has defended Jersey for 300 years (add a trip to the castle via the amphibious Castle Ferry or walk out along the causeway at low tide).



Recommended accommodation

Type of beach	Rough sand
Bus Route	Route 12, 12a, 15 to name few. Most buses heading west from the bus station will stop at Westpark Slipway
How to get here by car	View how to get here by car on google maps
Get here by foot	View how to get here by foot on google maps
Parking information	The closet car park is Les Jardins du Soleil Public Parking, at 5 minutes' walk. Charges apply year round between 8am to 5pm Mon - Sat. Bank Holidays are free. You can use paycards or the PayByPhone app .
Nearest shop to the beach	As St. Aubin's Bay is quite large, there are shops dotted all across the bay.
Nearest place to eat	There are several restaurants located throughout the bay such as La Fregate & The Lookout Beach Cafe
Accessibility Information	The Marine Lake's recent refurbishment includes improved disabled access for the water sports like kayaking and sailing that can be enjoyed there, whilst disabled parking and toilets are also available. An adult BeachAbility beach wheelchair is located at West Park (which is very close to the lake) on the upper wall adjacent to La Fregate café.
Weather	View current weather here
Tide Times	View high and low tides here

[More photos](#) - [Street View](#)



Activities
Swimming and bathing



Lifeguard
No



WC
Yes

Havre des Pas



Another beach spot close to town, Havre des Pas beach has a handy location and is close to the centre of St Helier (the capital of the island, as such this bustling town, is great pit-stop to pick up provisions en-route to the sea). With a stark art deco-style pool, this beach has a unique character at high or low tide. There is easy access on foot to this popular beach and the pool and the sea here are safe for swimmers so it's a great spot to bring the whole family or those who want the city's bars and restaurants only a 15 minute walk away after soaking up the sun.

Recommended accommodation

Location	View Havre des Pas on google maps
Type of beach	Sandy
Bus Route	Bus route 1 . Exit at stop Havre des Pas
How to get here by car	View how to get here by car on google maps
Get here by foot	View how to get here by foot on google maps
Parking information	The closest car park is La Route du Fort, 400m away. Charges apply year round between 8am to 5pm. Charges apply between 8am to 5pm Mon - Sat. Bank Holidays are free. You can use paycards or the PayByPhone app .
Nearest shop to the beach	Rose's Mini Market is the closest shop to Havre des Pas.
Nearest place to eat	The Lido Kiosk is situated in the Havre des Pas Lido.
Weather	View current weather here
Tide Times	View high and low tides here

[More photos](#) - [Street View](#)



Activities
Swimming and bathing



Lifeguard
Yes, from May to Sep



WC
Yes

West

St Ouen's Bay

Feel the power of Atlantic waves, St Ouen's beach is a natural playground for surfers and adrenaline seekers. Home to Jersey Surfboard Club, one of the oldest surfing clubs in Europe,

come and learn why Jersey surfers return here again and again.

For those whose passion is exploring the coast on foot, the strong winds and big waves make for an exceptional backdrop for coastal walks whatever the season. Strong currents make this beach hazardous at times, so make sure you stick to the flagged zones! Patrolled by RNLI lifeguards during the season, this is a beach where respect for the water is especially important.



Recommended accommodation

Location	View St Ouen's Bay on google maps
Type of beach	Sandy
Bus Route	Bus route 12a and 22 . There are several stops all along the bay.
How to get here by car	View how to get here by car on google maps
Get here by foot	View how to get here by foot on google maps
Parking information	There are several free car parks along length of the bay.
Nearest shop to the beach	There are no shops in the bay.
Nearest place to eat	There are several restaurants located throughout the bay such as La Braye , El Tico Beach Cantina & The Watersplash
Accessibility Information	There is good accessibility to get onto the beach at St Ouen's Bay, with disabled parking and toilets also available. There is a BeachAbility beach wheelchair storage unit in the parking area next to the Le Braye Café, which contains an adult and child/small adult chair.
Weather	View current weather here
Webcam	View webcam of St Ouen's Bay
Tide Times	View high and low tides here

[More photos](#) - [Street View](#)



Activities

Surfing, Body-boarding



Lifeguard

Yes, during the season



WC

Yes

North

Bonne Nuit



Bonne Nuit is a small natural harbour where small fishing boats come to shore. There is space here to play in the sand, enjoy a bite to eat or just catch some sun, but unfortunately, it is not ideal for swimming. The Bonne Nuit Beach Café does have an excellent reputation for serving up some seriously good food with a seriously beautiful view! Anglers will enjoy the sea fishing opportunities at this beach, you can cast a long line out from the harbour walls and feel the sun on your cheeks as you wait for a bite from wrasse, bass, and the occasional garfish!

Recommended accommodation

Location	View Bonne Nuit Bay on google maps
Type of beach	Rough Sand
Bus Route	Bus route 4 . Alight at Bonne Nuit Bay
How to get here by car	View how to get here by car on google maps
Get here by foot	View how to get here by foot on google maps
Parking information	There is limited parking beside the harbour.
Nearest shop to the beach	There are no shops in the bay.
Nearest place to eat	Bonne Nuit Beach Cafe - best place for thai food.
Weather	View current weather here
Tide Times	View high and low tides here

[More photos](#) - [Street View](#)



Activities
Fishing and bathing



Lifeguard
No



WC
Yes

Bouley Bay

A winding hill leads down to a steep pebble beach with deep water for competent swimmers. The bay is home to one of Jersey's scuba-diving schools, Bouley Bay Dive Centre, for those who want to take their swimming to the next level, but for those of you content with a shallower pool you'll find many rockpools on Bouley Bay to get to know the local marine life a little better! Nestled on the north coast this bay is located next to the tallest cliffs on the island which stand striking at a height of 400 feet. All that have navigated the winding roads to access Bouley Bay have found the trip worthwhile - this really is a beautiful spot.



Recommended accommodation

Location	View Bouley Bay on google maps
Type of beach	Sandy/stony
Bus Route	Bus route 4 . Not all services stop at Bouley Bay, make sure you check with timetables.
How to get here by car	View how to get here by car on google maps
Get here by foot	View how to get here by foot on google maps
Parking information	There is limited free parking in the bay.
Nearest shop to the beach	There are no shops in the bay.
Nearest place to eat	Mad Mary's Beach Cafe .
Weather	View current weather here
Tide Times	View high and low tides here

[More photos](#) - [Street View](#)



Activities

Diving, snorkelling and swimming



Lifeguard

No



WC

Yes

North West

Greve de Lecq



If St Brelade's Bay is the southerly staple of any Jersey beach guide, then Grève de Lecq is the must-visit spot of the north. The most popular of the north coast beaches, Grève de Lecq's sheltered sands and rock pools are ideal for families but lose the sun in the late afternoon (not necessarily a bad thing for those with skin sensitive to the sun!). Visitors also praise the brilliant stretch of coast path which lines this beach. With excellent cafés and local pubs close by, this beach is ideal to visit early in the morning, so you can get the most of the sun during the day and then head into food heaven for a relaxing evening as the sun winds its way back down to the horizon line.

Recommended accommodation

Location	View Greve de Lecq Bay on google maps
Type of beach	Sandy
Bus Route	Bus Route 9
How to get here by car	View how to get here by car on google maps
Get here by foot	View how to get here by foot on google maps
Parking information	There are 3 free car parks surrounding the bay within 5 minutes' walk to the beach.
Nearest shop to the beach	Beach supplies can be found at The Seaside Cafe
Nearest place to eat	There are several places to get food, including: The Seaside Cafe , Colleen's Cafe & Le Moulin de Lecq .
Weather	View current weather here
Tide Times	View high and low tides here

[More photos](#) - [Street View](#)



Activities
Swimming, bathing and surfing



Lifeguard
Yes, during summer



WC
Yes

Plemont

A pristine sandy cove reachable by a long flight of steps (a theme here in Jersey - but it keeps us strong!), where the intrepid are rewarded with a stunning natural playground of rock pools, sea caves and an excellent beach café perched on the cliffs. For those of you who want a bit of natural drama with your beach visit, this is the spot. The cliffs surrounding the beach give Plemont a distinct character and it's a fantastic spot for landscape photographers. While the sea is calm safe swimming abounds, and then the waves pick up Plemont turns into a surfers' paradise. Beware - the beach is completely covered at high tide, so be sure to check the tide times before you head out to avoid disappointment!



Recommended accommodation

Location	View Plemont Bay on google maps
Type of beach	Sandy
Bus Route	Bus Route 8
How to get here by car	View how to get here by car on google maps
Get here by foot	View how to get here by foot on google maps
Parking information	There is limited parking at the top of the beach steps however there is further parking at the top of the cliff - which promises a steep walk. All parking is free.
Nearest shop to the beach	Plemont Beach Cafe sells a limited selection of beach supplies.
Nearest place to eat	Plemont Beach Cafe sits above the bay and serves food throughout the day.
Weather	View current weather here
Tide Times	View high and low tides here

[More photos](#) - [Street View](#)



Activities

Swimming, bathing and rock-pooling



Lifeguard

Yes, during summer



WC

Yes

North East

Rozel Bay



This beach offers natural beauty and heaps of charm. The bay is lined by a small fishing village with beach huts and harbour side cottages, Rozel is more of a fishing harbour than a place to swim, but is a great spot for those with young children who want some space to roam around and build sandcastles, be sure to check the tide times to ensure the tide is out when you arrive. Rozel offers brilliant vistas towards France. For those who prefer their dining nice and casual the Hungry Man harbour side beach kiosk will have something for you too. Similar to Bonne Nuit, at high tide the harbour offers anglers a great spot for a few hours of very enjoyable sea fishing.

Recommended accommodation

Location	View Rozel Bay on google maps
Type of beach	Sandy
Bus Route	Bus Route 3
How to get here by car	View how to get here by car on google maps
Get here by foot	View how to get here by foot on google maps
Parking information	There is limited free parking on the quayside and road side.
Nearest shop to the beach	There are no shops in the bay.
Nearest place to eat	The Rozel Pub and Dining , The Hungry Man and Rozel Bay Tearoom are the best places to get a bite in Rozel.
Weather	View current weather here
Tide Times	View high and low tides here
More photos - Street View	



Activities

Safe swimming and good fishing



Lifeguard

No



WC

Yes

Anne Port

A brilliant spot for those who prefer their beaches to feel like a secret waiting for them to find than a blockbuster beach. Known for being a quiet and rarely crowded, this east-facing stretch of sand catches the morning and midday sun so is the perfect stretch of beach for those who rise early and like a little peace and quiet. Anne Port is a very pretty green flanked stretch of sand and is a safe swimming spot, so make sure to pack your swimsuit and towel.

Recommended accommodation



Location	View Anne Port Bay on google maps
Type of beach	Sandy/stony
Bus Route	Bus Route 2
How to get here by car	View how to get here by car on google maps
Get here by foot	View how to get here by foot on google maps
Parking information	There are a few spaces across the road from the beach and a few more up the hill at the northern end of the bay. It is free to park.
Nearest shop to the beach	There are no shops in the bay.
Nearest place to eat	There are no places to eat in the bay.
Weather	View current weather here
Tide Times	View high and low tides here

[More photos](#) - [Street View](#)



Activities
Swimming



Lifeguard
No



WC
Yes

Archirondel



This popular beach with an excellent beach cafe is pebbly at first but sandy at low tide when the water stays shallow for some way out, making it a great spot for a little ones' first paddle! East-facing, Archirondel loses the sun in the late afternoon but leaves many hours in the morning and early afternoon for beach fun. Archirondel beach has a fantastic focal point - built on a rocky outcrop in St Catherine's Bay in 1792, Archirondel Tower is a former garrison for artillery soldiers. The tower's sea facing side has bright red and white striped and sits proudly linked to the shore by the abandoned southern arm of St Catherine's Breakwater.

[Recommended accommodation](#)

Location	View Archirondel on google maps
Type of beach	Shingle
Bus Route	Bus Route 2
How to get here by car	View how to get here by car on google maps
Get here by foot	View how to get here by foot on google maps
Parking information	There is a free car park by the beach that becomes full very quickly. There is a second free car park approximately two minutes' walk from the beach.
Nearest shop to the beach	There are no shops in the bay.
Nearest place to eat	The Driftwood Cafe serves breakfast, lunch and dinner.
Weather	View current weather here
Tide Times	View high and low tides here

[More photos](#) - [Street View](#)



Activities

Kayaking, Swimming and Canoeing



Lifeguard

No



WC

Yes

South East

Green Island

A locals' favourite, this sheltered south-facing beach at the most southerly point on the island is a real sun trap! A hub for activities, Green Island is where rock climbers, sandcastle builders, and rockpoolers unite. When the tide goes out it heads a long way on its journey, so take care with the swift incoming tide and pick times close to high water to enjoy swimming or paddling. The car park can fill up quickly on sunny days, so if you're travelling with a young family make sure you get there early to grab a convenient spot close to the beach.

Recommended accommodation



Location	View Green Island on google maps
Type of beach	Sandy
Bus Route	Regular buses Route 1
How to get here by car	View how to get here by car on google maps
Get here by foot	View how to get here by foot on google maps
Parking information	Green Island has a fair amount of free parking but fills up quickly on sunny days.
Nearest shop to the beach	There is a small selection of items available to buy at Green Island Beach Hut .
Nearest place to eat	Green Island Restaurant & Beach Hut is the only place to get food at Green Island.
Accessibility Information	Green Island is on a bus route and has disabled parking (although, as mentioned, spaces can fill up quickly on busy days), with accessible toilets also nearby. An adult BeachAbility beach wheelchair can be found at La Mare, which is a stone's throw from Green Island; you'll find the storage unit next to the bus stop at the top of the slip.
Weather	View current weather here
Tide Times	View high and low tides here

[More photos](#) - [Street View](#)



Activities

Swimming, rock-pooling and bathing



Lifeguard
No



WC
Yes

La Rocque Harbour



Another spot for budding marine biologists, La Rocque, has a small sandy beach harbour and a plethora of rock pools to discover. Take caution on the beach though, the tide comes right up to the harbour wall as it comes in - don't get stranded on the rocks with the incoming tide! With free parking, this beach is easy to get to and has a beautiful pier for those who fancy a gentler stroll. This Jersey beach guide is for everyone, so cyclists take note - there is a great system of roads and paths alongside this harbour which make for a memorable ride and a great backdrop for a photo of your bike.

Recommended accommodation

Location	View Le Rocque Harbour on google maps
Type of beach	Small harbour. pier and sandy beach
Bus Route	Regular buses Route 1
How to get here by car	View how to get here by car on google maps
Get here by foot	View how to get here by foot on google maps
Parking information	Small free public car park with a great view.
Nearest shop to the beach	There are no shops in the bay.
Nearest place to eat	Timmy's Hard Rocque Cafe is the only place to get food at La Rocque.
Weather	View current weather here
Tide Times	View high and low tides here
More photos - Street View	



Activities

Rock-pooling, swimming and bathing



Lifeguard

No



WC

Yes

East

La Rocque Harbour

Another spot for budding marine biologists, La Rocque, has a small sandy beach harbour and a plethora of rock pools to discover. Take caution on the beach though, the tide comes right up to the harbour wall as it comes in - don't get stranded on the rocks with the incoming tide! With free parking, this beach is easy to get to and has a beautiful pier for those who fancy a gentler stroll. This Jersey beach guide is for everyone, so cyclists take note - there is a great system of roads and paths alongside this harbour which make for a memorable ride and a great backdrop for a photo of your bike.



Recommended accommodation

Location	View Grouville Bay on google maps
Type of beach	Golden sand
Bus Route	Regular buses Route 1
How to get here by car	View how to get here by car on google maps
Get here by foot	View how to get here by foot on google maps
Parking information	There is a good sized free gravel car park but it fills up quickly on sunny days.
Nearest shop to the beach	The closest shop is the Gorey Village Post Office
Nearest place to eat	There are several cafe's & restaurants on the beach such as Rhona's at the Beach & Bass & Lobster Food House .
Accessibility Information	Disabled parking and toilets are available at this beach, and an adult BeachAbility beach wheelchair can be found at the Long Beach car park. The storage unit is located by the disabled parking spaces at the far end of the car park.
Weather	View current weather here
Tide Times	View high and low tides here

[More photos](#) - [Street View](#)



Activities

Watersports, swimming and bathing



Lifeguard

No



WC

Yes

We hope that this Jersey beach guide will help you pick the perfect spot for your next adventure - see you at the beach!